



Draft Version: May 19, 2009



** Note: This proposed amendment to the Comprehensive Plan is in draft form. Future public hearings are required prior to adoption.

MAP KEY



-  Urban Services Area
-  Projected 2019 Urban Services Area Expansion

LANDUSE DESIGNATIONS

AGRICULTURAL

-  Agricultural (AG)
-  Rural Residential (RR)

RESIDENTIAL

-  Low Density Suburban Residential (LD)
-  Suburban Residential (SR)
-  Urban Residential - Medium Density (UM)
-  Urban Residential - High Density (UH)
-  Manufactured Homes (MH)
-  Life Care/Retirement (LC)






COMMERCIAL

-  Convenience Commercial (CC)
-  Urban Commercial (UC)
-  Office (OF)
-  Suburban Commercial (SC)
-  Rural Commercial (RC)





INDUSTRIAL/BUSINESS

-  Business (BU)
-  Light Industrial (LI)
-  Heavy Industrial (HI)
-  Recreational Business Campus (RB)

MIXED USE

-  Planned Development 1 (PD1)
-  Planned Development 2 (PD2)
-  Planned-Traditional Neighborhood Development (PT)
-  Quantico Marine Base (QMCB)
-  Redevelopment Area (RDA)

OTHER

-  Institutional (IN)
-  Park (PK)
-  Airport (AI)
-  Resource Protection Areas (RP)

